



Anglers' Association of Lower Saxony and North Rhine-Westphalia  
e.V. Osnabrück

Regional Non-profit Association

in the Weser-Ems Region of Lower Saxony and Westphalia

St. Bernhardsweg 3 - 49134 Wallenhorst-Rulle

Phone (0 54 07) 34 53 30

## Fishing Permit 2023

**In Lower Saxony** only valid in connection with the identity card **or** the fishing licence; in **North Rhine-Westphalia** only valid in connection with the fishing licence. In North Rhine-Westphalia a fishing licence is required from the age of 10. The required documents must be carried with you to the fishing spot.

**Fished in 2023** yes

no

**To be returned until  
15 February 2024**

If the deadline is exceeded, an additional fee of € 25 will be charged.

urheberrechtlich geschützt

Based on the currently valid association statutes for 2023, the owner of this permit booklet is granted the revocable permit to fish in the waters specified on the following pages to the extent described, if he/she by **personally signing** the “General Provisions” (pages 4 and 5) confirms that he/she **has taken note** of all the provisions of this permit.

The relevant legal provisions apply (fishing law, animal protection law, regulations on non-profit status, etc.), without these being printed in detail on the permit. The provisions of the Federal Data Protection Act (BDSG) and the EU General Data Protection Regulation (GDPR) are observed. Official regulations, e.g. to prevent forest fires or to protect against infection, must also be observed at the NWA waters.

In the event of violations, the permit will be confiscated immediately.

Osnabrueck, 31 December 2022 The board

*[Signature illegible]*

**Important phone numbers:**

Michael Engel 0172 952 75 36  
*Head of fisheries control*

Frank Tietz 0174 964 13 55  
*Deputy of fisheries control*

Benjamin Tepe 0152 089 953 09  
*Deputy of fisheries control*

Harry Ferch 0172 640 22 94  
*Consultant for the environment and the preservation of waters*

Uwe Wageringel 0173 377 01 77  
*Head of the water observatory*

**Table of contents**

1. Special Permit .....	4
2. General Provisions .....	5-7
3. Minimum sizes .....	8
4. Extraction window .....	8
5. Closed seasons .....	9
6. Catch Restrictions .....	9
7. Bodies of water .....	10
7.1 Running waters (101-180) .....	11
7.2 Channel routes (300-401) .....	17
7.3 Still waters (504-780) .....	18
8. Catch List .....	25
8.1 Explanations for completing the form .....	25
8.2 Catch List .....	26-34
9. Invitation to the General Assembly .....	35
10. Controls .....	36

# 1. Special Permit

Alfsee



Order, Citizens' Service and  
Social Affairs  
-Security and Order-

Samtgemeinde Bersenbrück, Postfach 13 80, 49589 Bersenbrück

Working Group: Sports Anglers of Lower Saxony  
PO Box 2549

26015 Oldenburg

[Stamp: LFV Weser-Ems e.V.  
Entry 23 September 2009]

Information: Mister Winter  
Phone: (0 54 39) 96 21 64  
Fax: (0 54 39) 96 21 66

e-Mail: winter@bersenbrueck.de  
Internet: http://www.bersenbrueck.de

49593 Bersenbrück  
Lindenstraße 2

Date: 21 September 2009

Your Reference/your letter of:      My reference:  
FD IV – Wn

## Special permit for the use of roads

Dear Ladies and Gentlemen,

at your request I grant you, pursuant to article § 46 paragraph 1 no. 11 of the German Road Traffic Code (StVO), subject to revocation at any time, the special permit to use the road Burlager Ort / extension Strubbenweg up to Alfsee-Damm, which is blocked by sign 250 StVO ("Prohibition for vehicles of all kind").

## Conditions:

- The path may only be driven at walking speed.
- You have to release the Samtgemeinde [joint community of] Bersenbrück from all claims that may arise from driving on the path or the use of the road by third parties (exemption from liability and traffic safety obligations)
- The holder of the licence is liable for all personal and material damage caused by driving on the road.
- The police and the employees of the Specialist Service of Order, Citizens' Service and Social Affairs of the Samtgemeinde [joint community] of Bersenbrück are entitled to issue instructions that deviate from the regulation of this permit. Such orders must be complied with without delay.
- This permit is valid only in its original (version) and must be handed over to the competent persons for examination upon request.
- Pedestrians are to be taken into special consideration

## Advice on applicable remedies

An action against this decision may be brought to the Administrative Court of Osnabrück, Hakenstraße 15, 49074 Osnabrück, within one month after notification in writing or for recording by the official of the registry office of this court.

Kind regards  
[Signature illegible]  
Winter

## Accounts of the Samtgemeindekasse:

Kreissparkasse Bersenbrück	(BLZ 265 515 40) 010 003 598
Volksbank Osnabrück eG.	(BLZ 265 900 25) 203 104 300
OLB Bersenbrück	(BLZ 265 223 19) 380 373 540 0
Postscheck Hannover	(BLZ 250 100 30) 132 573 02

## Office hours:

Mo. - Fri. 8 a.m. - 12:30p.m.  
Thur. 2 p.m. - 5:30 p.m.



## 2. General Provisions

Each member is required to be considerate of one another and to behave in such a way that the reputation of the NWA is not damaged. In particular, no one may be harassed, endangered or even harmed. Excessive consumption of alcohol and noise should be avoided.

1. **The fisheries supervisors have the right to withdraw the permit temporarily in the event of violations of the rules if verbal instruction / warning on site is no longer sufficient due to the seriousness of the violation. The permit must be handed over to the fisheries supervisor for inspection.**
2. The fisheries supervisors are to be supported in every way. Their instructions must be followed.
3. Each caught and removed fish is to be treated with due care (in particular, the use of lip grips and gaffs is prohibited) and immediately entered in the catch list. Furthermore, all necessary equipment/utensils for proper treatment (especially landing and killing) and for filling out the catch list must be carried. The weight of the fish must be added to the catch list before the next fishing day, but no later than 72 hours. When returning the permit, please mark on the front whether you have fished.
4. Neither the NWA nor the lessors or property owners are liable for accidental damage of any kind.  
With his signature, the holder of this permit already assigns to the NWA any claims for damages to which he is entitled in the event of damage to the fish population by a third party against the damaging party. The assignment is accepted.
5. Banks, embankments, dikes, towpaths and green areas must be kept free of any kind of waste. Dikes, towpaths, embankments, riparian zones and plantings may not be damaged, meadows and fields may not be entered.  
**Driving on with motor vehicles/car trailers is prohibited. Likewise, bathing, wading and entering waters (except for fly and spin fishing), as well as entering islands is prohibited.**
6. Parking on NWA car parks is only permitted for **association purposes** with a clearly visible valid badge. **Badges may not be passed on and may not be used by third parties.**
7. Camping is prohibited on all NWA waters. Open fires are forbidden; Smaller grilling activities with suitable grilling equipment for personal use are permitted. Only weather protection for anglers is permitted with a maximum side length of

2.50 m. This weather protection must be set up in such a way that third parties are not obstructed.

8. The use of model boats for the purpose of fishing or baiting is prohibited (observe exceptions in certain waters).  
Fishing from boats is only permitted **on the Kronensee, the Linner See and the Niedringhaussee** in compliance with the legal provisions and the additional regulations (see summary of the text in Chapter 7).  
Belly boats: see regulation boats (these apply), additional waters Schleptruper See.  
In principle, spawning areas, closed water areas or reed and reed stocks may not be navigated. Trolling is prohibited in all NWA waters. Belly boats and boats are approved for active fishing only. Deploying rigs/bottom rods, baits, baiting materials, etc. bank fishing is not permitted with them.
9. Fishing is not permitted on and in spawning areas.
10. **Undersized or protected fish** are to be carefully released from the hook and gently put back.
11. **Only dead bait fish may be used.** Grayling, trout, pike, crucian carp, carp, nase, tench, zander and all year-round protected fish species are prohibited as bait fish. Electrically powered baits are prohibited.
12. Fishing rods that are laid out must be **personally** supervised by the permit holder (animal protection law). The angler must remain in the immediate vicinity of the fishing rods he has laid out.
13. Eel lines and traps are prohibited on all NWA waters (animal protection law).
14. The established rules apply to baiting in all NWA waters:
  1. Baiting must be in direct temporal connection with the fishing, i.e. creating feeding places in the run-up to a fishing appointment is not permitted.
  2. During the fishing day, 2 liters (2 kg of dry bait) approved fishing bait plus 1 liter of undyed maggots may be introduced into a body of water. More than this permitted amount of feed material may not be carried along on the water.
  3. Baiting with typical animal food for mammals (e.g. dog or cat food) is prohibited in any form (also as compound feed) for ecological and ethical reasons. This also applies to other animal food that meets the requirements of the Animal Feed Act.

These measures serve to protect the waters and the members who behave on the waters according to the regulations.

15. Only single hooks may be used for fishing for coarse fish. Paternoster fishing (i.e. several single or multiple hooks per rod) and the **snapping** of fish are prohibited.
16. **Fishing is only allowed in clean fishing spots. The fishing spots and the surrounding area must be left clean and free of any rubbish (excrement must be disposed of in an environmentally friendly manner). Carrying disposable packaging for bait and baiting material is prohibited on the water!**
17. Dogs are to be kept on a leash on all NWA waters.
18. Every angler is obliged to show mutual consideration and only lay out his rods/bait so far that other anglers in the near/long range are not restricted. This applies equally to shore anglers as well as (belly-) boat anglers and bait boat users. **Reckless behavior** is not only uncomradely, it can also result in the **withdrawal** of the permit. 20 meters of shoreline per angler are considered sufficient.
19. **Scope of permission on all waters unless otherwise stated:**  
Approved: all year round. Equipment: 1 spinning rod **or** 1 drop-shot rod **or** 3 rods (of which only 2 predatory fish rods) **or** 1 bait fish sink max. 1x1 m **or** 1 crab dish.
20. In the period from 01.01. until 30.04. may not be fished with baitfish or artificial lures (spoon, wobbler, twister, fly, etc.) in any NWA waters.  
**Exceptions:**
  1. In the canal stretches, the use of bait fish and artificial bait is only prohibited during the zander closed season (note NDS and NRW).
  2. In the salmonid waters, a separate scope of permission is regulated for each body of water (see body of water no. 115, body of water no. 118, body of water no. 171, body of water no. 172). In these salmonid waters, fishing is only permitted with barbless hooks or hooks with pressed barbs. This regulation also applies to spin fishing.
21. **Key to NWA waters**  
NWA waters that can only be accessed with a key (available from the office) are marked with the "key" symbol. Passing on keys to non-members is prohibited. Gates and barriers must be locked again immediately after passing.

I have understood all the provisions of this permit and undertake to comply with them conscientiously. In the event of violations, the management board and fisheries supervision are entitled to confiscate the permit. I recognize resolutions of the Board of Directors and the Board of Directors as well as any decisions of the Honorary Committee as binding for me.

Date, signature \_\_\_\_\_

### 3. Legally binding minimum sizes or minimum sizes Prescribed by the association

Fish Species	Minimum	Fish Species	Minimum
Aa = Eal	50 cm	Qu = Burbot	40 cm
Ae = Grayling	30 cm	Ra = Asp	40 cm
Al = Ide	25 cm	Rf = Rainbow Trout	28 cm
Bf = Brown trout	28 cm	Sb = Pumpkinseed	---
Ba = Perch*	20 cm	Skr = Signal Crayfish	---
Bb = Barbel	40 cm	SL = Tench	30 cm
Bbb = Blue Ribbon Rashora ---	---	Smg = Black-mouthed Goby	---
Br = Bream	30 cm	Tm = Lake Whitefish	35 cm
Dö = Chub	40 cm	We = Catfish	50 cm
Fb = Largemouth bass ---	---	Wf = Roach*	20 cm
He = Pike	50 cm	White Bream*	20 cm
<b>He Alfsee</b>	<b>60 cm</b>	Rudd*	20 cm
Ka = Carp	40 cm	Wz = Volga Zander	---
<b>Ka Alfsee</b>	<b>50 cm</b>	Za = Zander	45 cm
Kkr = Camber Crab ---	---	<b>Za Alfsee</b>	<b>50 cm</b>

\* When removing bait fish there are no minimum sizes for these fish species.

### 4. Extraction window

Applies to the fish species listed in the overview. Fish species may only be removed if they exceed the minimum size and fall below the maximum size. It is valid for waters marked with a "window symbol" next to the water body's name.

Fish species	Minimum size	Maximum size
BA = Perch	20 cm	40 cm
He = Pike	50 cm	85 cm
Za = Zander	45 cm	75 cm

The abbreviations in front of the fish species are to be used when filling in the catch list. Please indicate the water body no. when doing so. Fish that are not listed are subject to legal regulations.

### 5. Closed seasons

Pike:	01.01 – 30.04	Included
Trout:	15.10 – 15.03	Included
Grayling:	01.03 – 15.05	Included
Vendace:	01.12 – 31.01	Included
Zander:	01.04 – 31.05	Including North Rhine-Westphalia
	15.03 – 30.04	Including Lower Saxony
	<b>01.01 – 30.04</b>	<b>Including body of water no.: 505 Alfsee</b>
Noble crayfish:	Protected all year round	
Burbot:	Protected in North Rhine-Westphalia all year round	
Crucian:	Protected all year round	

### 6. Catch limit per day

Bait fish:	10
Perch:	10
Pike:	2
Carp:	2
Burbot (Lower Saxony):	2
Salmonids (trout, grayling etc.):	2
Tench:	2
White fish:	10
(Bream, Roach, White Brea, Rudd etc.)	
Zander:	3

The following fish species are to be removed from the water when caught and killed immediately. They have no closed season and no minimum size and may not be introduced into any other waters: black-mouthed goby, sunfish, largemouth bass, Volga zander, blue-banded rasbora.


Extended regulation only for black-mouthed gobies:

Black-mouthed gobies are only permitted as bait fish in the canal sections, in the Hase (water body no. 145 and no. 148) and in the Alfsee feeder (water body no. 504).


Attention, in the period from 01.01. until 30.06 a maximum of 10 fish may be taken in the Hunte (water body no. 151 and 152) per day. The catch limit per fish species must be observed all year round.

## 7. Waters


### Extraction window

The bodies of water for which the extraction window (see Chapter 4.) applies are marked with a window symbol (  ).

### Key to NWA waters

The waters that are only accessible with a key are marked with a key symbol (  ).


### Boat use

The waters where boating is permitted are marked with a boat symbol (  ). The following specifications for the waters approved for boat use must be observed:

- The use of boats (not motorized!) for the purpose of fishing is permitted in the marked waters.
- Prior registration at the NWA office is required.
- Each user must inform himself in advance about the current regulations for boat use (homepage or office).

	Boat use	Use of belly boats
<b>Kronensee</b>	01.05. – 31.12.	01.05. – 31.12.
<b>Linner See</b>	01.05. – 31.06. Prohibition: from the right part of the lake beginning with the head land seen from the clubhouse 01.07. – 31.12. Additionally the right part of the lake is released	01.05. – 30.06. Prohibition: Seen from the clubhouse the right part of the lake beginning with the head land 01.07. – 31.12. Additionally the right part of the lake is released
<b>Niedringhaussee</b>	01.10. – 31.12.	01.10. – 31.12.
<b>Schlepptrapper See</b>	No!	01.07. – 31.12.

### Bait boats/model boats

The waters where the use of model boats for fishing or baiting purposes is permitted are marked with a remote control symbol (  ). The General Provisions, Item 14, must be observed.

## 7.1 Running waters

### Body of water no. 101 – Deeper Aa

In Freren from the Fürstenau district border near Settrup to the “Schapener Straße” road bridge.

### Body of water no. 102 — Große (Large) Aa

From the "Schapener Straße" road bridge to the "Langer Wall / Kuhlort" road bridge.

### Body of water no. 103 – Schaler Aa

In Freren from their entry into the Ward to the confluence of Deeper Aa.

### Body of water no. 104 – Ahe

In the parish of Freren in the municipality of Settlage to the estate “Gut Hange”.

### Body of water no. 110 – Bühner Bach

Beginning: see water map, end: confluence into the Hase.

### Body of water no. 112 – Recker Aa

From Wöstewiesen (east of Kowallstrasse) to south of Hammermühle (municipal boundary of Hopsten).

- Pay attention to the signs and restricted areas. The Alkemeier car park may only be accessed via the Maiwiese access road.
- From 15.02. until 15.03. closed for any fishing.

### **Body of water no. 115 — Düte (NDS)**

From the Georgsmarienhütte factory to the state border with North Rhine-Westphalia (behind campsite Attersee).

- please note the scope of permission listed separately (see text below).
- 50 m above and 50 m below the Sohlgleite entering the bank and waters and fishing is prohibited.
- Attention! In the street "Im Stavern" in Georgsmarienhütte-Holzhausen (path to the Düte) there is a ban on stopping along the entire route, which also applies where the street turns into a private road.
- Attention! Fishing (including spin fishing) is only permitted with barbless hooks or hooks with pressed barbs.

### **Body of water no. 118 - Düte (NRW)**

From the state border of North Rhine-Westphalia to the confluence with the Hase.

- please note the scope of permission listed separately (see text below).
- Fishing is prohibited from the Mühle Bohle bridge up to 30 m upstream on both sides up to the pasture fence.
- Fishing is prohibited from the Bohle mill to 30 m below (area of pothole and fish ladder).
- Attention! Fishing (including spin fishing) is only permitted with barbless hooks or hooks with pressed barbs.
- Attention! The private road in the area of the "Tüchters Mühle" (as indicated by the signs) of the street "Alter Mühlenweg" in Lotte/Wersen may not be used.

### **Scope of permission for the Düte sections**

#### **(No. 115 and No. 118):**

- From 15.10. until 15.03. closed to all fishing.
- From 16.03. until 15.05. fishing only with a rod and artificial bait.
- From 16.05. until 14.10. fishing with 2 rods or 1 spinning rod and any bait. Restriction only for the number of rods.

- Driving and parking for motor vehicles of all kinds is prohibited on the access roads and on the grounds of the Mühle Bohle!
- Please also note the list of closed sections on the NWA homepage ([www.nwaev.de](http://www.nwaev.de))!

### **Body of water no. 120 - Elze**

From the Hunteburg-Damme road to the confluence into the Hunte.

### **Body of water no. 125 - Flöte**

From the municipal boundary of Vörden-Hörsten to the confluence into the Aue in Horsten.

### **Body of water no. 130 - Großer Dieckfluss (NRW)**

From the spring (near Pr. Oldendorf) to the municipal boundary of Stemwede-Rahden.

- The end point is indicated by signs on both sides with the inscription "Fishing border Stemwede-Rahden".

### **Body of water no. 131 - Twiehauser Bach**

Flowing into Gr. Dieckfluss.

### **Body of water no. 142 - Hase**

From the estate (Gut) Stockum to the Fledder railway bridge (approx. 100 m below the entrance of the Schoellergraben).

- From the estate (Gut) Stockum to the Natberger bridge, fishing on the side of the manor is prohibited from 01.10. until 31.12.

### **Body of water no. 143 – Hase**

Fledder railway bridge to Halen/Hollage bridge.

- Fishing between the weir at the roundhouse (Hamburger Straße) and the Schellenberg Bridge (along the railway tracks) is prohibited.

### Body of water no. 144 — Hase Halener Feld

From the Halen/Hollage bridge until the Mittelland Canal.

### Body of water no. 145 – Tiefe (Deep) Hase

Distribution structure on the road between Hesepe and Sögel/Malgarten up to the municipal boundary of Rieste/Sögel.

### Body of water no. 148 – Hase

From Meschers bridge in Bersenbrück-Hertmann to Narbers bridge in Badbergen-Wulften (approx. 1 km north of the Badbergen/Dinklage road bridge).

**- In the months of November and December, fishing in route 145 and 148 is prohibited every Tuesday.**

### Body of water no. 149 – Haseteich (Hase pond) Gehrde

Located in Gehrde-Rüsfort near Gehrder bridge.

**Entering and fishing is prohibited in the fenced area/grounds of the Hase branch (on the west side of the Hase).**

### Body of water no. 151 – Hunte

From the bridge "Osnabrücker Str. - old B 51" in Bohmte to the bridge "An der Oelmühle" in Hunteburg.

Fishing is forbidden

- from 220 m above the "Hauptstraße" to "An der Oelmühle" (ground sill)
- Attention, in the period from 01.01. until 30.06. a maximum of 10 fish may be taken per day. The catch limit per fish species must be observed all year round.

### Body of water no. 152 – Hunte

From the bridge "An der Oelmühle" in Hunteburg to the confluence into the Dümmer. Fishing is forbidden

- from "An der Oelmühle" to 150 m below (ground sill)
- in the Hunte pond
- from 01.01. until 30.04. (close season for spawning)

- from 01.01. until 30.06. with twin and triple hooks of any kind (protection of species)
- Additional closure times from the Bornbach confluence to the end of the permitted route must be observed due to the VO NSG "Dümmer, Hohe Sieben and Ochsenmoor" (see water map, www.nwaev.de, signage)
- Attention, in the period from 01.01. until 30.06. a maximum of 10 fish may be taken per day. The catch limit per fish species must be observed all year round.

### Body of water no. 171 – Nette (Ruller Flut) (Salmonid waters)

- On both sides of the Nette (Ruller Flut) in Wallenhorst-Rulle, from Unländer Damm up to 50 m above Knollmeyers Mühle. Exception: On the left-hand side in Rulle "Am Haupthügel", between "Sandbreite" and "Erlengrund" and approx. 25 m (off "Am Haupthügel no. 59") and approx. 44 m (behind the restaurant "Zum alten Kloster" in the Klosterstr. 17) and
- the right-hand side of the Nette from 50 m below Knollmeyers Mühle to the trout ponds and on sections to Böhnes Mühlenteich (mill pond) (Nackte Mühle)
- the left-hand side of the Nette from 50 m below Knollmeyers Mühle to the city limits of Osnabrück-Haste and on sections from the trout ponds to the bypass channel in front of Böhnes Mühlenteich (Nackte Mühle).

Also left-hand Lechtinger Bach from the state forests until the spot where it flows into the Ruller Flut.

- Closing sections: Fishing is prohibited in the bypass channels.
- For the exact course of the sections and exceptions, see the water sketch on the Internet (NWAEV.de).
- Scope of permission: From 15.10. until 15.03. closed to all fishing. From Niederrieler Bach to Knollmeyers Mühle on the left side blocked from 15.10. until 01.06.
- Scope of permission for number of rods: fishing is only permitted with one rod.
- Fishing is only permitted with artificial lures.
- All fishing is only permitted with barbless hooks or hooks with pressed barbs.



### Body of water no. 172 — Nette

In Osnabrück-Haste, from 50 m above "Haneschstraße" to the confluence into the Hase.

- Restricted sections: Fishing is prohibited within the enclosure of the monastery of St. Angela.
- From 15.10. until 15.03. closed to all fishing.
- From 16.03. until 15.05. Fishing only with a rod and artificial bait
- From 16.05. until 14.10. Fishing with 2 rods or 1 spinning rod with any bait. Restriction only in the number of rods
- Attention! Fishing (including spin fishing) is only permitted with barbless hooks or hooks with pressed barbs.

### Body of water no. 180 – Nonnenbach

Right bank in the municipality of Epe.

- Beginning 10 m below the Malgarten-Wittenfelde road bridge, end 650 m downstream.

## 7.2. Canal routes

### Restriction for all canal routes including the Branch Canal

- Fishing is prohibited in front of the offices of the Water and Shipping Administration, in all boat ports and marinas, as well as 50 meters to the side of their entrances and the corresponding opposite banks and from transshipment points.
- Fishing is prohibited above and below as well as within lock systems, insofar as these are designated as company premises.

### Body of water no. 300 - Mittelland Canal (NRW)

From km 8 on the Ibbenbüren-Hopsten-Lingen road to the Neuenkirchener bridge (km 18.72).

### Body of water no. 301 - Mittelland Canal (NRW/NDS)

From the Neuenkirchener bridge (km 18.72) to the top.

### Body of water no. 302 - Mittelland Canal

Top (confluence of the Branch Canal into the Mittelland Canal). Limited on three sides by the next bridges.

### Body of water no. 303 - Mittelland Canal

Top to Leckermühle (km 54.36).

### Body of water no. 304 - Mittelland Canal

From Leckermühle (km 54.36) to the municipal boundary of Wimmer and Schröttinghausen (km 68.5).

### Body of water no. 400 — Branch Canal Section 1

From Osnabrück Port to Hollager lock.

- **Fishing is prohibited within the fenced (operating) premises and on the east side above the Haster lock.**
- Port area, permitted routes: East side: turning point up to and including Römereschbrücke. West side: Leinfactor up to and including Römereschbrücke and from the northern end of the Kämmerer loading point to km 12.988. No more than 15 anglers are allowed to fish in the port area at the same time. Blocked sections: Ölhafen from the Haster lock approx. 350 meters down to the gate above the rails.
- The Hellmann employee car park on Elbestraße may be used for fishing in the port area; However, it is mandatory in connection with the NWA parking badge.

### Body of water no. 401 — Branch Canal Section 2

From the Hollager lock to the top.

## 7.3 Stagnant waters

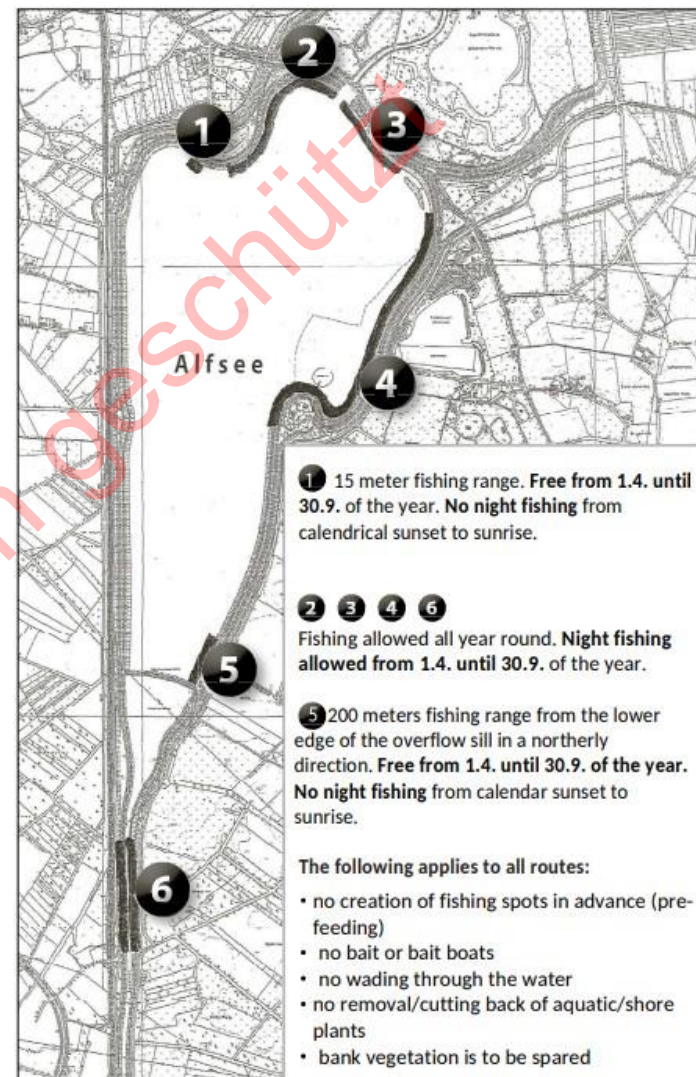
### Body of water no. 504 — Alfsee Feeder

From the Sögel distribution structure to the Dreihorst bridge.

- The operating route NLWKN may only be used from the Dreihorstbrücke (west of the railway side) with a valid NWA badge (see signage to the gate).

### Body of water no. 505 — Alfsee

- Observe restricted areas (see signs, publication on the internet and illustration on the following page). Entering and wading through the Alfsee is prohibited. Pay attention to the separate signage when approaching the water.
- **Observe separate minimum sizes and closed seasons only for the Alfsee on pages 6/7! In the case of minimum sizes not listed in the permit or closed periods, the Lower Saxony inland fishing ordinance applies.**



### Body of water no. 506 — Riesenfoot

Located in the triangle of the two railway lines at the feeder in Bramsche-Sögel.

- Scope of permission (restriction only of the number of rods): 2 rods with any bait.
- Fishing and baiting with boilies is prohibited.
- No fishing tents are permitted, only a fishing umbrella (possibly with a cover) may be used to protect against the weather.
- No night fishing allowed, fishing from calendar sunrise to calendar sunset.
- The NLWKN service route along the feeder is to be driven at walking pace. Driving on the direct water environment (within the gates to the left and right of the pond) is prohibited.

### Body of water no. 520 — Holstenteich (Holsten pond) near Ankum

At the Ankum-Bippen road.

### Body of water no. 530 — Kieseekampsee (Kieseekamp lake)

Behind Engter/Bramsche in the direction of Vörden on the right-hand side of the BAB (Federal motorway).

### Body of water no. 540 — Lordsee (Lord lake)

Located in the village of Rüssel near Ankum.

- Scope of permission (restriction only for the number of rods): 1 rod with any bait.
- Fishing and baiting with boilies is prohibited.
- Please follow the current regulations on the scope of restrictions on the homepage [www.nwaev.de](http://www.nwaev.de) and in the NWA news.

### Body of water no. 560 — Mammutsee (Mammut lake)

Located west of the BAB (Federal motorway) Osnabrück-Bremen, 1 km south of the motorway exit Vörden/Neuenkirchen.

### Body of water no. 560 — Rubbenbruchsee Osnabrück

Please observe the NWA signs and the information in the NWA news.

- Attention: At the Rubberbruchsee no more than 20 people are allowed to fish at the same time on the approved sections.

### Body of water no. 710 — Buschmannsee including island

### Body of water no. 711 — Buschmannsee without island

Motorway exit Lohne/Dinklage. In Dinklage, turn right from the direction of Märschendorf.

### Body of water no. 720 — Kleiner (small) Heidesee

(Up to now Heidesee I)

For special provisions see body of water no. 721.

### Body of water no. 721 — Großer (big) Heidesee

(includes Heidesee II to IV)

Located between Bad Laer and Glandorf.

- Attention! Pay attention to restricted areas and signs! See NWA news or homepage for changes. In case of doubt, the office will provide information.
- Caution! On the shores of the Heide lakes (Heideseen) is a risk of breaking off and thus mortal danger. The NWA and the lessor assume no liability for personal injury or damage to property. According to the official ordinance of the district, open fires and barbecues and the carrying of barbecue equipment are prohibited all year round at all Heide lakes.
- **Parking is only permitted in the signposted parking spaces. In the event of infringement, the permit will be withdrawn. Fishing and baiting in the Kleiner Heidesee is only permitted with maggots and worms. Observe the separate signage when approaching the water body (access via Heidering and opposite the village of Schierloh). Entering the premises of the Niehaus company is not permitted.**

### Body of water no. 725 — Hengemühlensee

Near the B 70; Access road diagonally across the new Sewage of Rheine.

### Body of water no. 727 – Horstmerschsee (NRW)

Located near Brochterbeck in the farming community of Horstmersch.

- Observe blocked sections (danger of breaking off)
- Parking is only allowed on the lake areas surrounded by a fence.

### Body of water no. 728 – Knippenbergsee (NRW)

Located between Brochterbeck and Ladbergen.

- Parking is only allowed on the lake areas surrounded by a fence.

### Body of water no. 730 – Kellinghaussee

Located near Fürstenau.

### Body of water no. 731 – Hollesee

Located in the district of Holle near Hollenstede.

### Body of water no. 732 – Schlichthorster Teich (pond) 1

Merzen-Engelern. Located on the road from Schwagstorf to Voltlage, in the immediate proximity to the entrance of the “Engelerner Straße”.

- Scope of permission (restriction only for the number of rods): 1 rod with any bait. Fishing and baiting with boilies is prohibited. No fishing tents are permitted, only a fishing umbrella (if necessary with a cover) may be used to protect against the weather. No night fishing allowed, fishing from calendrical sunrise to calendrical sunset.

### Body of water no. 734 – großer Dalumer Teich 1 (Big pond of Dalum)

### Body of water no. 735 – mittlerer Dalumer Teich 2 (Middle pond of Dalum)

### Body of water no. 736 – kleiner Dalumer Teich 3 (small pond of Dalum)

Located at the Leikenweg in Bippen (gravel road east of the Dalumer Straße (K 117) between Bippen towards Fürstenau).

- Scope of permission (restriction only for the number of rods) 2 rods with any bait. No fishing tents are allowed,

only a fishing umbrella (possibly with a cover) may be used for weather protection. No night fishing is allowed, fishing from calendrical sunrise to calendrical sunset.

- **It is not permitted to fish both ponds at the same time!**
- The small Dalum pond (water body no. 736) **is not released** for fishing (absolute ban on fishing all year round)!
- **There is an all year round prohibition against fishing for this biotope!**

### Body of water no. 740 – Kronensee

Located in the municipality of Schwagstorf (near Ostercappeln).

- Access only via Langelager Straße. Access to the premises of the campsite from May to September for NWA members only for fishing; no bathing, no family members and others. The Eastern Bay is only available to NWA members. On all other stretches of the bank, the leisure use by the Kronensee GmbH has priority. At certain times the posted signs must be followed.
- Fishing ban in the bathing bay from 15.05. until 15.09.

### Body of water no. 745 — Larbergsee

Near the village of Achmer.

### Body of water no. 748— Linner See

Located in the village of Linne between Wissingen and Schledehausen.

### Body of water no. 755 — Niedringhaussee (NRW)



Located in the municipality of Wersen. **Not to be confused with the “Präriesee”.**

### Body of water no. 760 — Großer und Kleiner Recker Teich (NRW) (Big and small recker pond)

- (except for the part belonging to the municipality of Recke: observe the NWA signs)
- Baiting only with maggots and worms, hookbaits of your own choice. Spin fishing with artificial lures is permitted.

### Body of water no. 765 – Schleptruper See

Located at the motorway exit of Bramsche.

- Only belly boat use (not motorized) permitted for the purpose of fishing during the period of use from 01.07. until 31.12. For more rules, see Boat Use in the General Provisions or Chapter 7 on page 10.

### Body of water no. 770 – Stockumer See

Located in the village of Natbergen.

- Fishing is only allowed in the areas marked by signs. The lake is closed on hunting days (signs).
- Attention change of route! From now on, the Stockumer See can only be reached via the "Osttor" (east gate) (street Gut [Estate] Stockum). New NWA fishing route: east side and south side up to the NWA sign.

### Body of water no. 775 – Mehner Teich (Mehner pond) (NRW)

Located in Sternwede – Niedermehnen near the company Kirchoff-Baustoffe.

- **Catch limit for carp and tench, only 1 fish each per day.**
- Caution! Due to the high-voltage line and the partial risk of the banks breaking off, there is a danger to life!
- Vehicles must be parked in such a way that agricultural traffic is not obstructed.

### Body of water no. 780 – Niedermarker See

Located near the city of Lengerich in the farming community of Niedermark.

## 8. Catchlist

### 8.1 Explanations for completing the catchlist

1. Only the numbers indicated in front of the individual water bodies are to be used for the stretches of water.
2. Released fish can be entered on a voluntary basis (the letter "Z" for "released" must be entered in the "Weight" field for clarity).
3. Please only use the abbreviation letters (see chapter 3.) for the fish species:
4. When returning the permit, please mark on the front side whether you have fished.

**All fish are to be entered one by one with their length immediately after catching. The weight of the fish may be added later.**

**Exception:** small perch or small whitefish (just enter total weight); Black-mouthed gobies and crabs must be entered with quantity!

Examples:

Date	Weight-no.	Type of fish	Quantity	Length cm	Weight g / Z
4.3.	152	Wf	2	-	380
12.5.	550	He	1	72	3098
"	"	He	1	65	2279
22.6.	711	Ka	1	56	3899
"	"	Ka	1	53	3305
31.8.	301	Aa	1	56	350
"	"	Za	1	55	1597
"	"	Za	1	51	1237
"	"	Ba	2	-	750
"	"	Ba	1	41	882
21.5.	740	HE	1	78	Z













